Appendix A
Projects Maps and Figures

Map A-1. ***Wildland-Urban Interface (WUI) Emphasis Areas*** ***Page A-1***

Map A-2. ***Wildland-Urban Interface (WUI) Hazard Level Rating*** ***Page A-2***

Map A-3. ***Proposed Action, Fuel Reduction Treatments*** ***Page A-3***

Map A-4. ***Proposed Action, Fire Containment Zones (FCZ)*** ***Page A-4***

Map A-5. ***Grizzly Gulch Fire Boundary*** ***Page A-5***

Map A-6. ***Mickelson Trail Location*** ***Page A-6***

Map A-7. ***Cumulative Effects Activities*** ***Page A-7***

Map A-1: Wildland-Urban Interface (WUI) Emphasis Areas

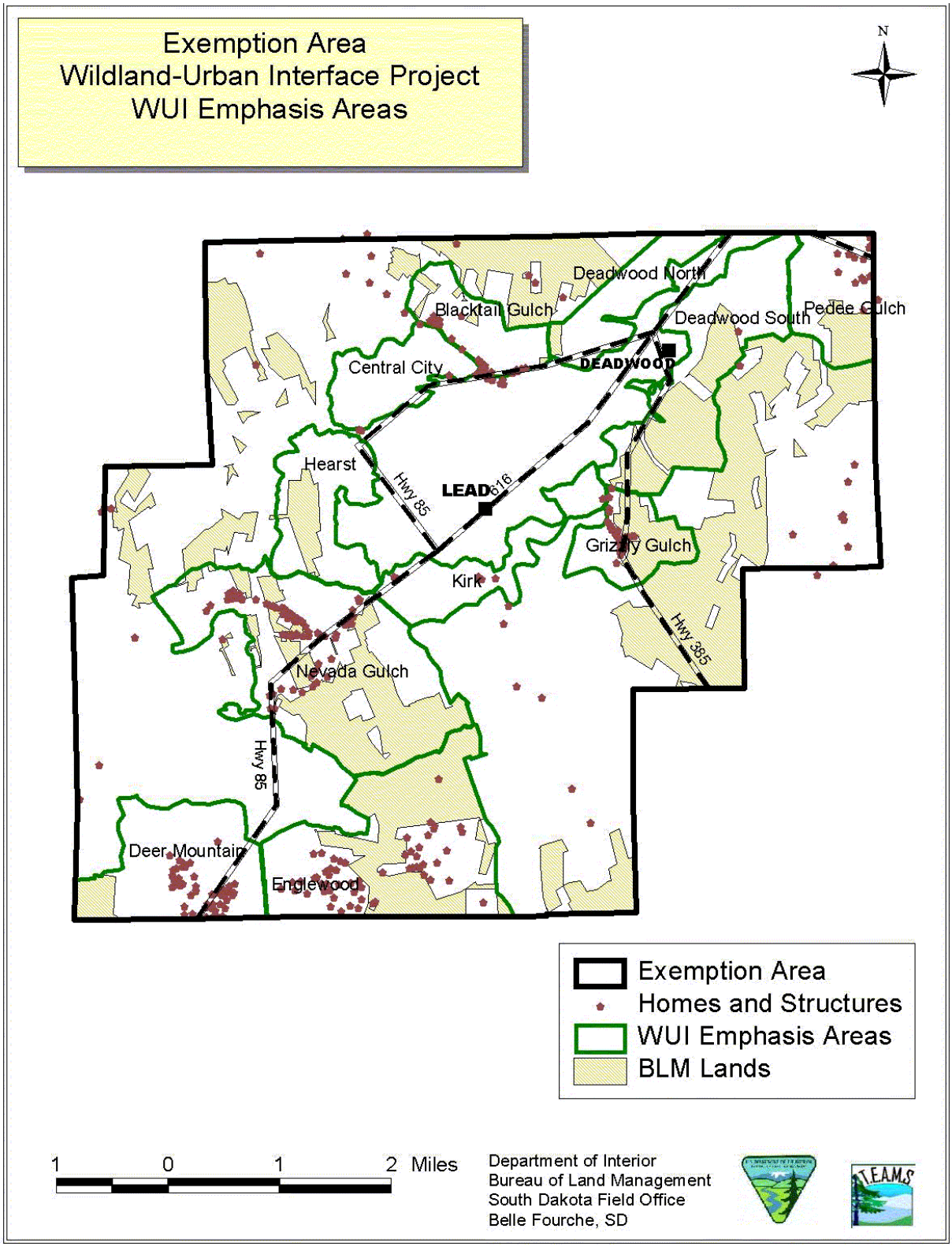

Map A-2: Wildland-Urban Interface (WUI) Fire Hazard Level

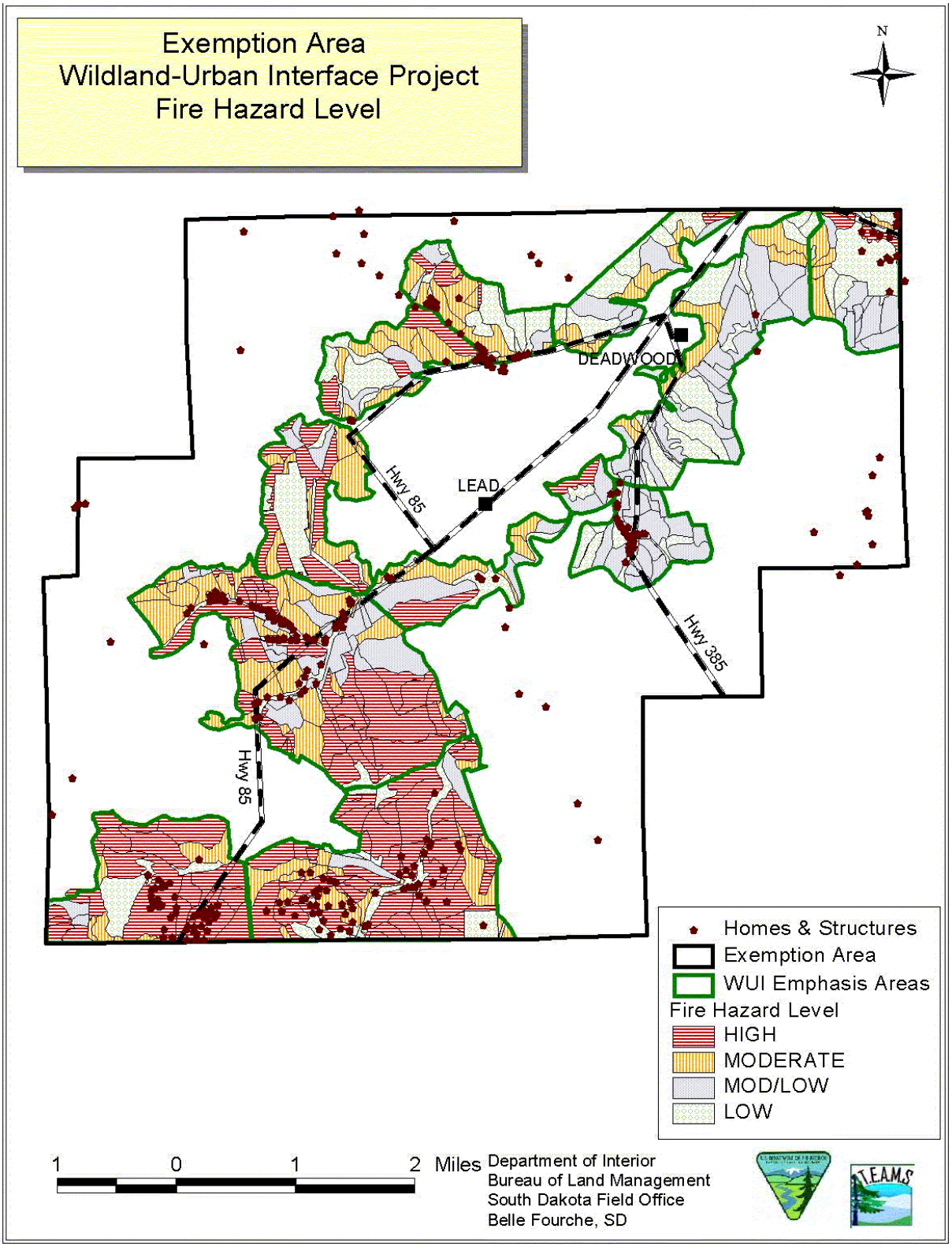

Map A-3: Proposed Action, Fuel Reduction Treatments

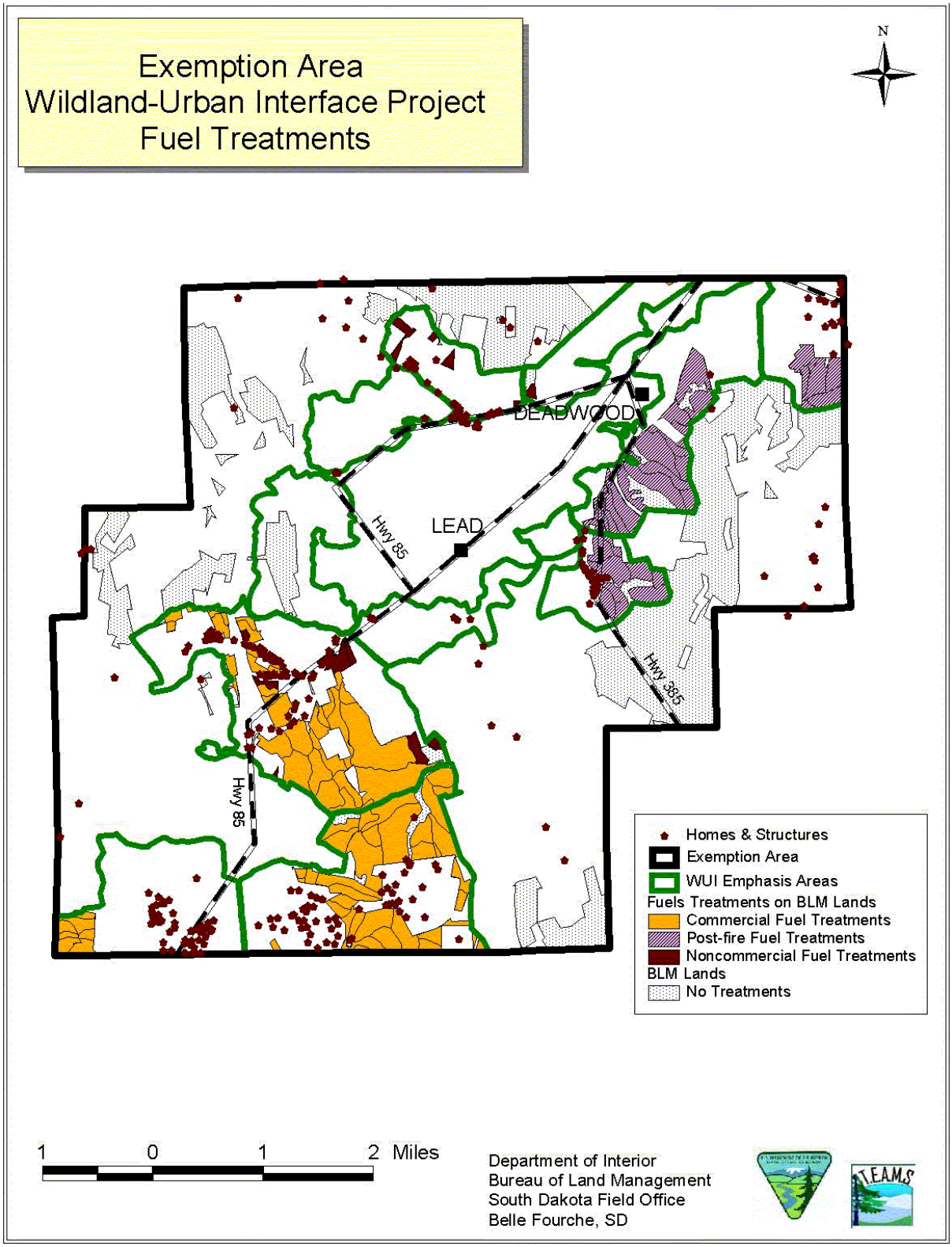

Map A-4: Proposed Action, Fire Containment Zones (FCZ)

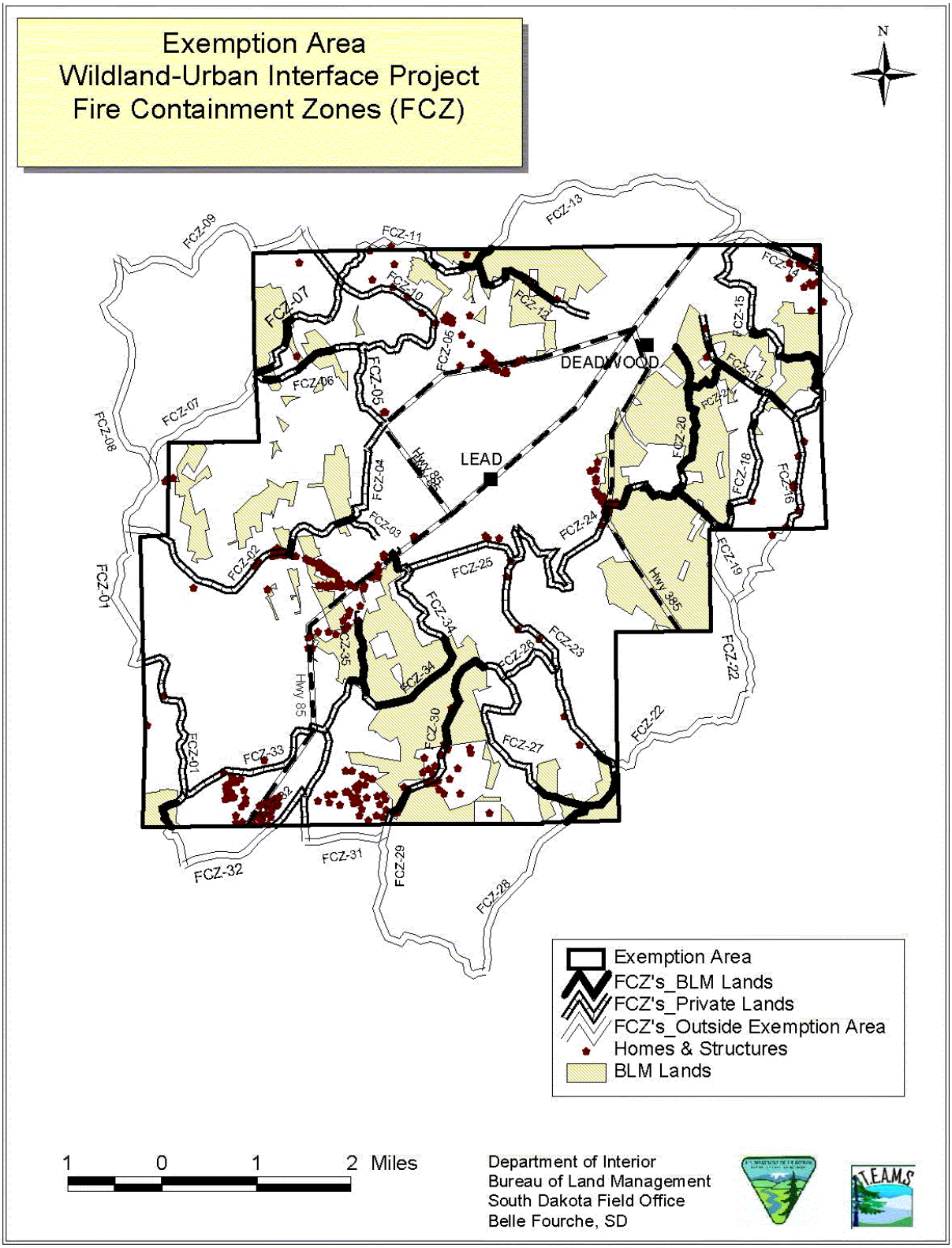

Map A-5: 2002 Grizzly Gulch Fire Perimeter

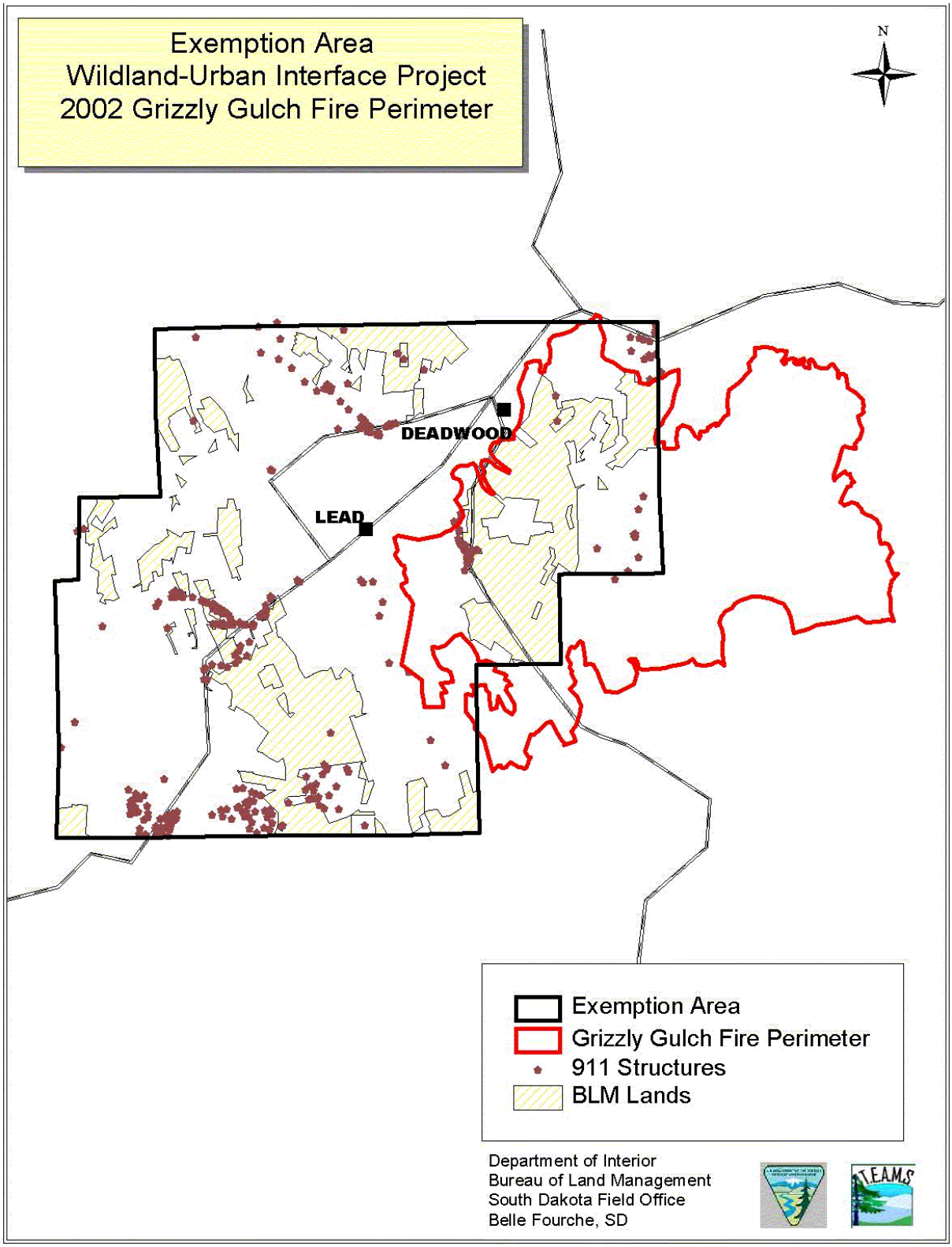

Map A-6: Map showing Mickelson Trail in relationship to Project Activities:

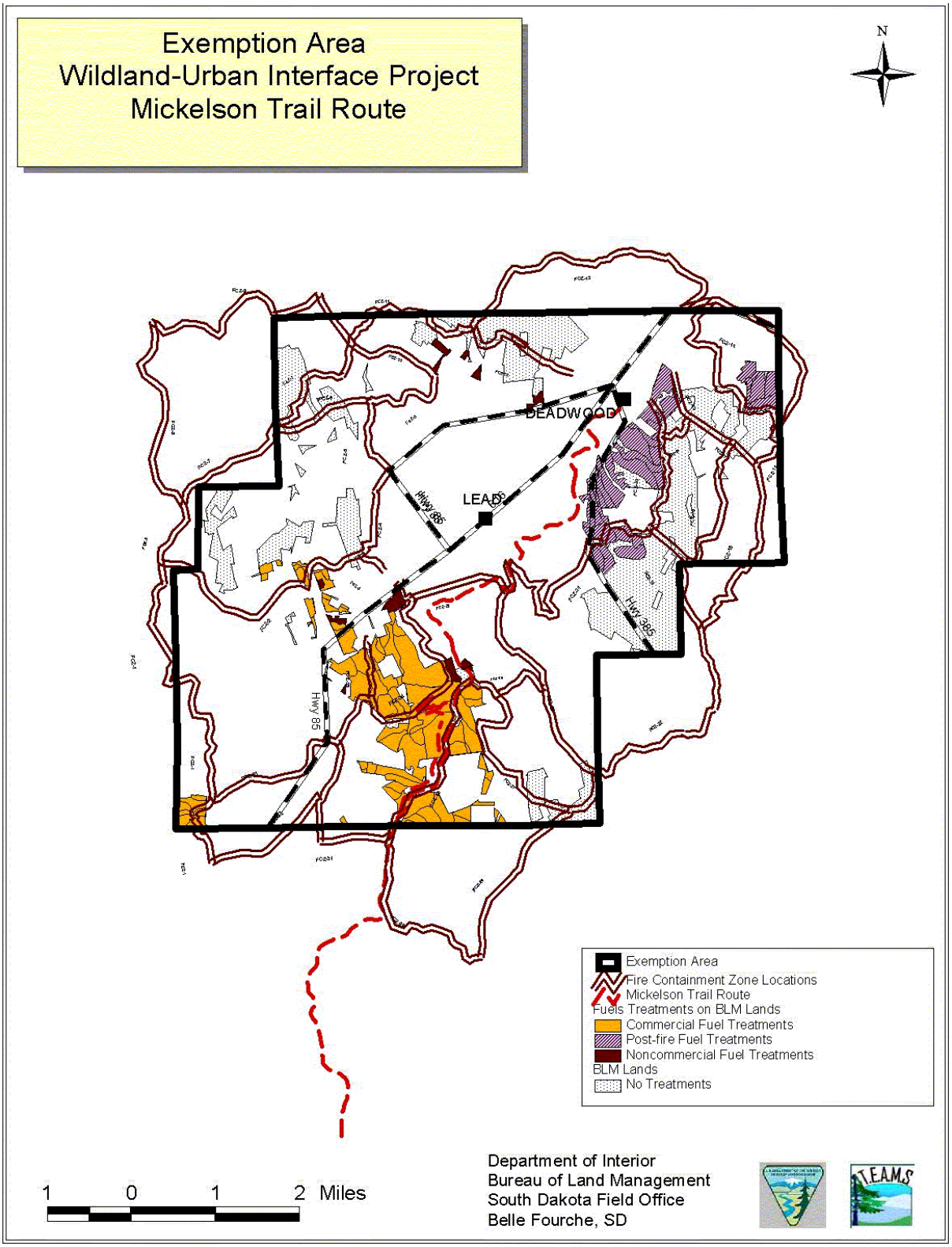
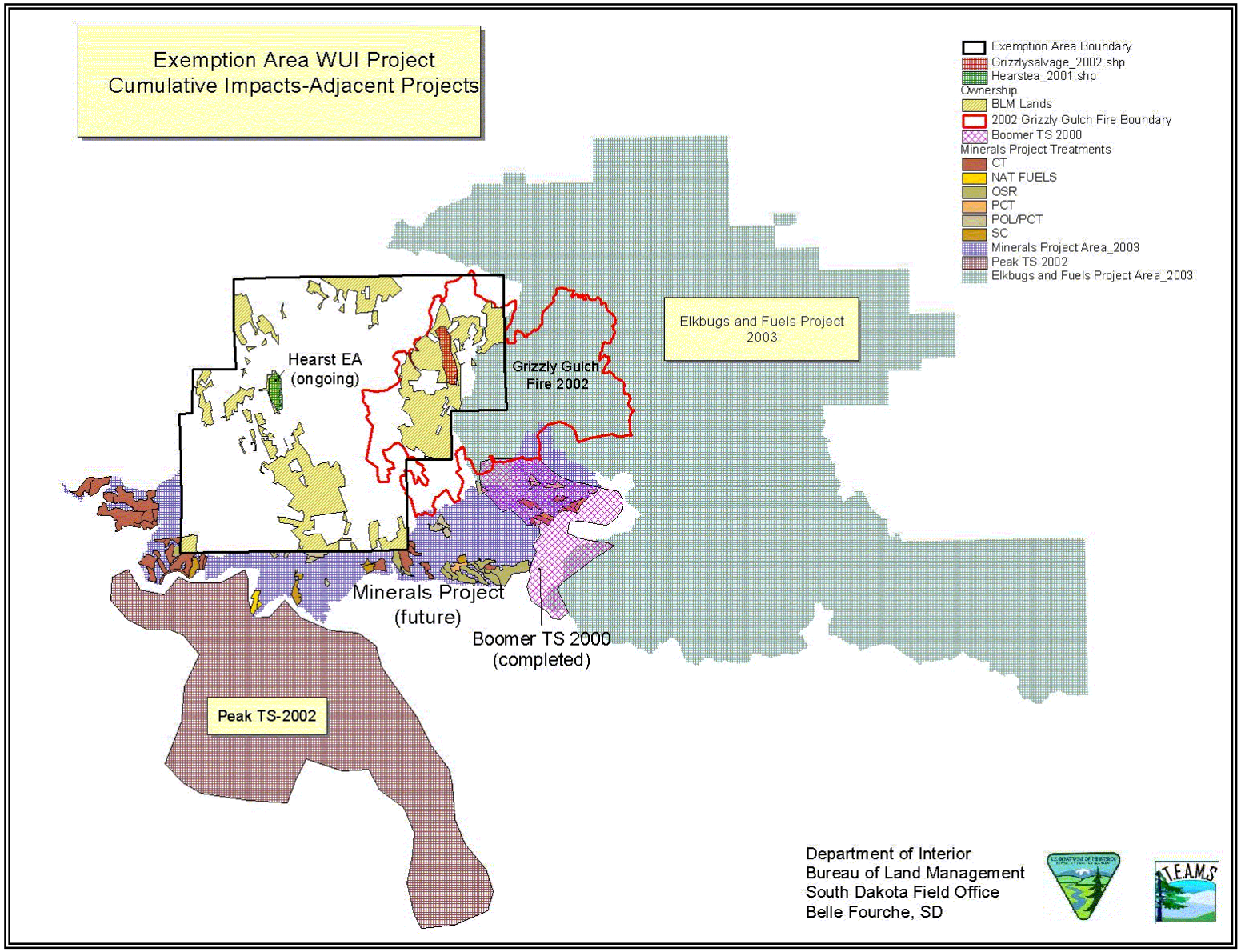
Map A-7: Cumulative Effects Activities