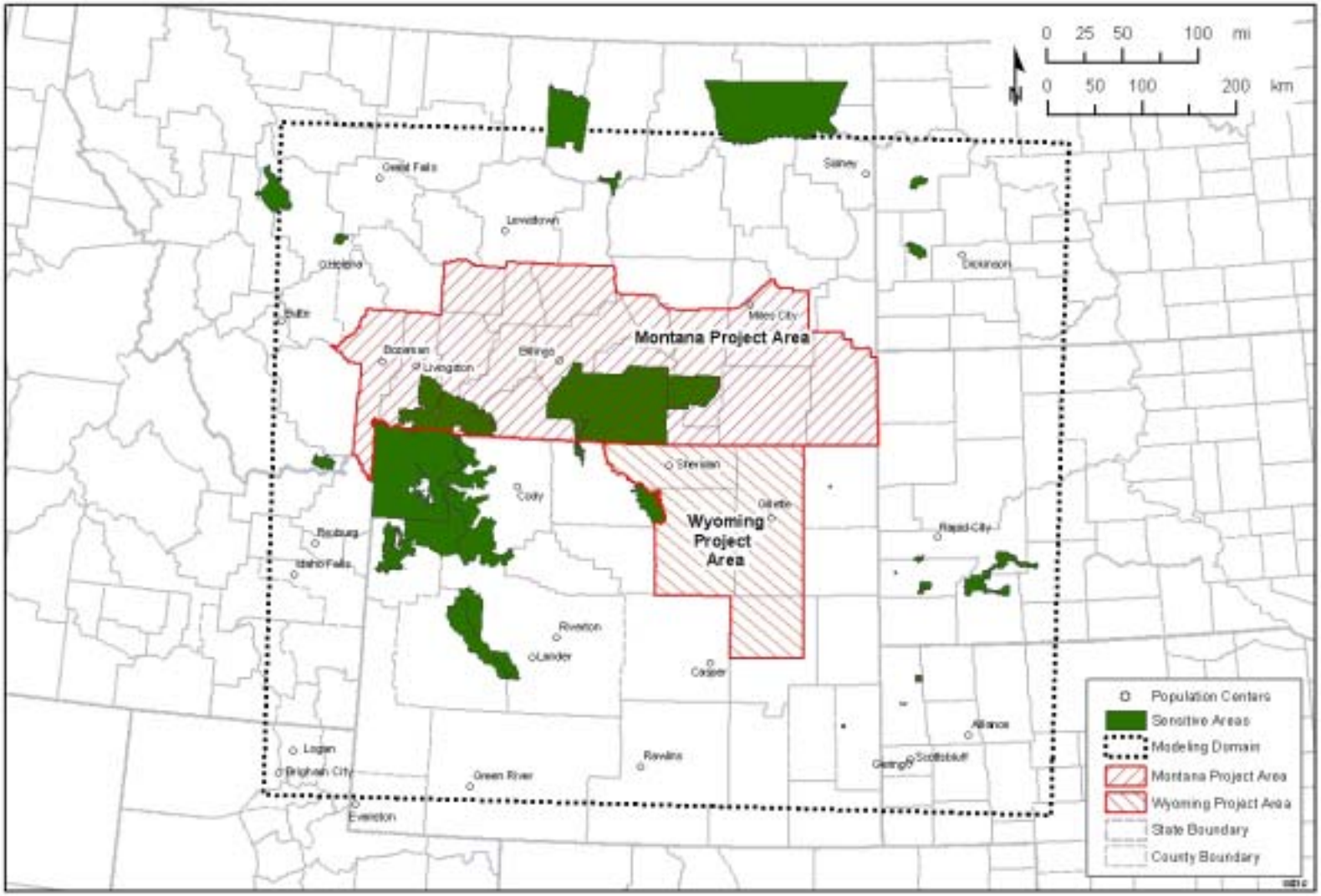

FIGURE 1.1 Modeling Domain, Project Areas, Population Centers, and Sensitive Receptors for the Montana and Wyoming Projects

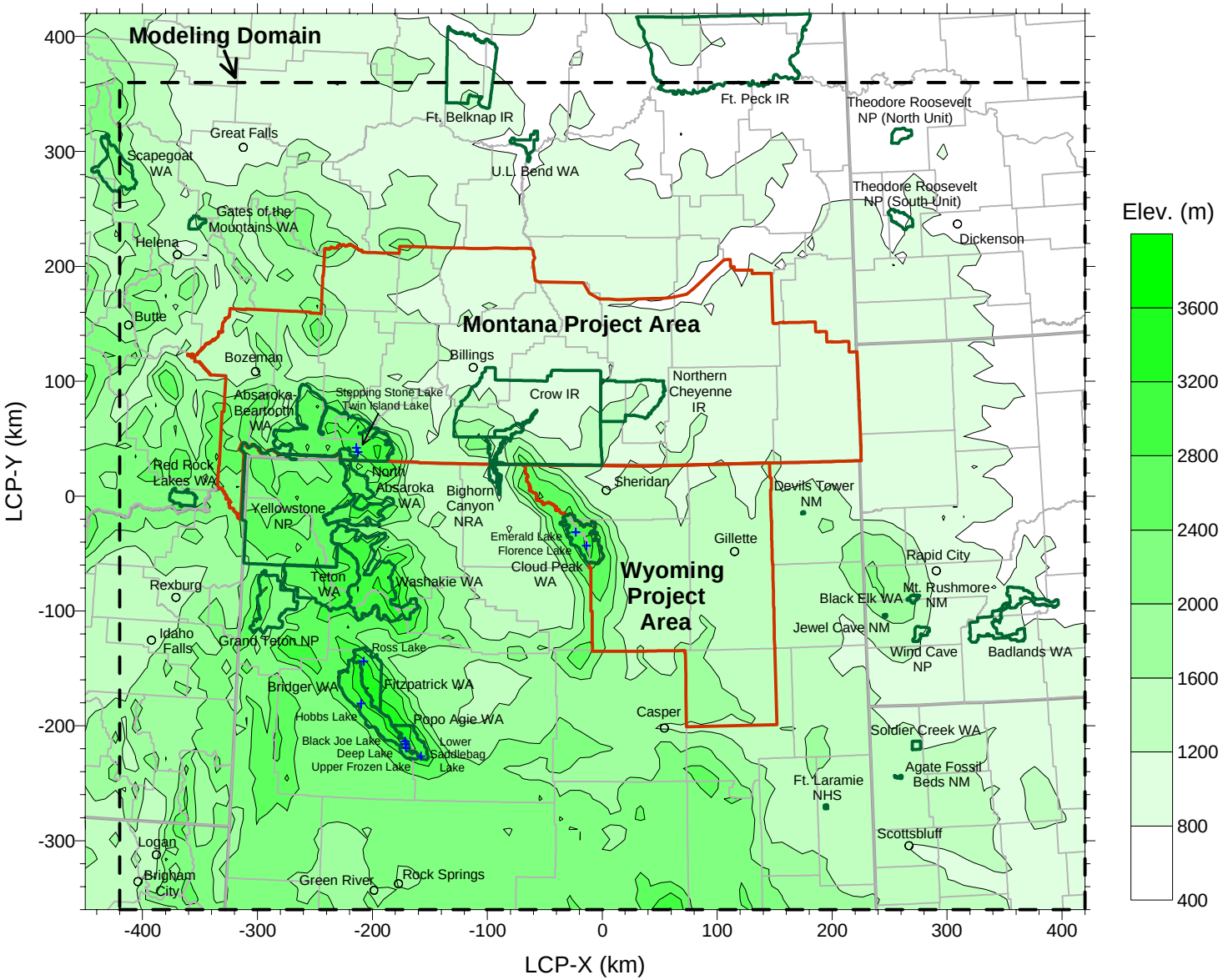

FIGURE 2.1 Topography of the Modeling Domain, Population Centers, and Sensitive Receptors

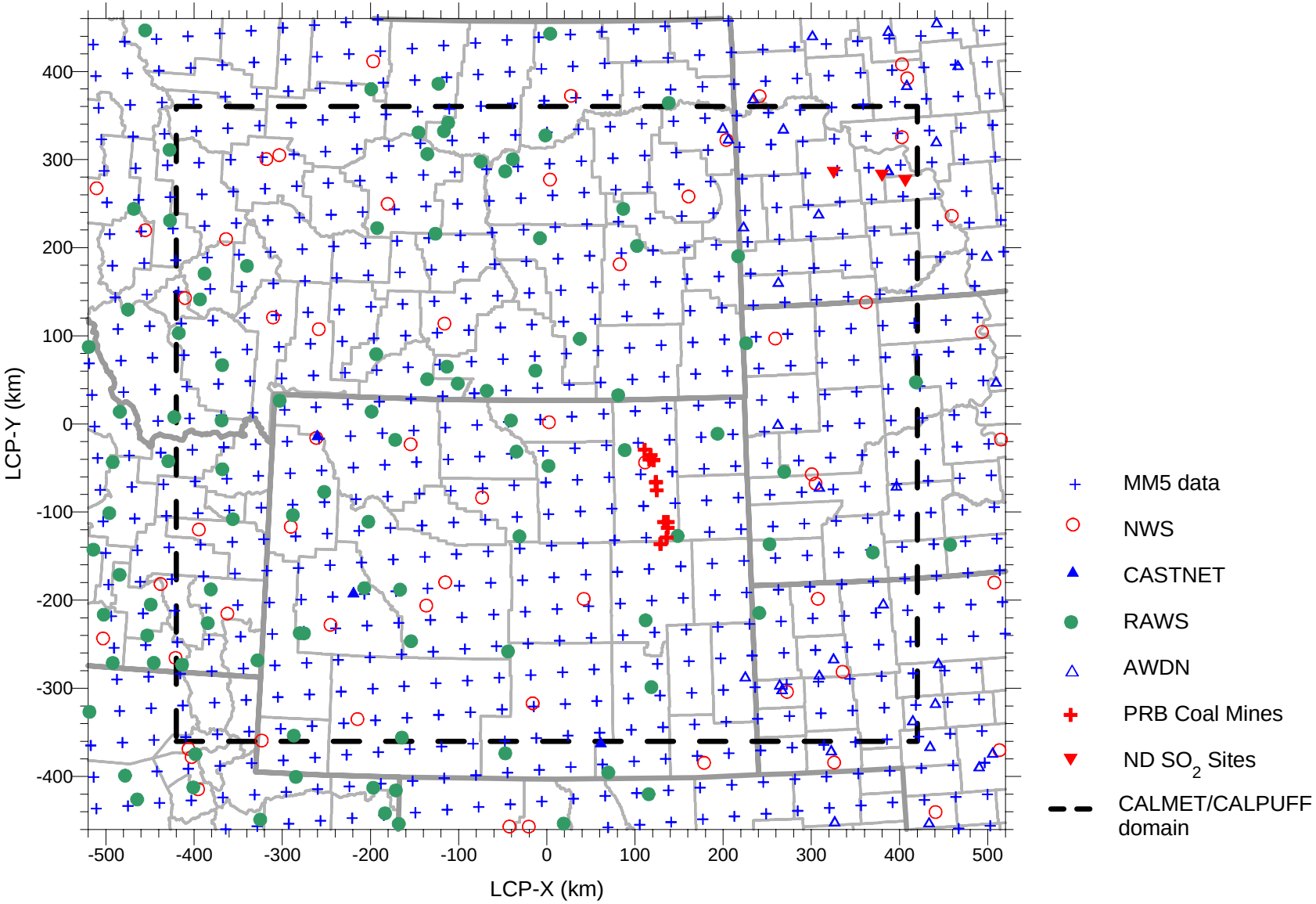

FIGURE 4.1 Weather Stations with Surface Data

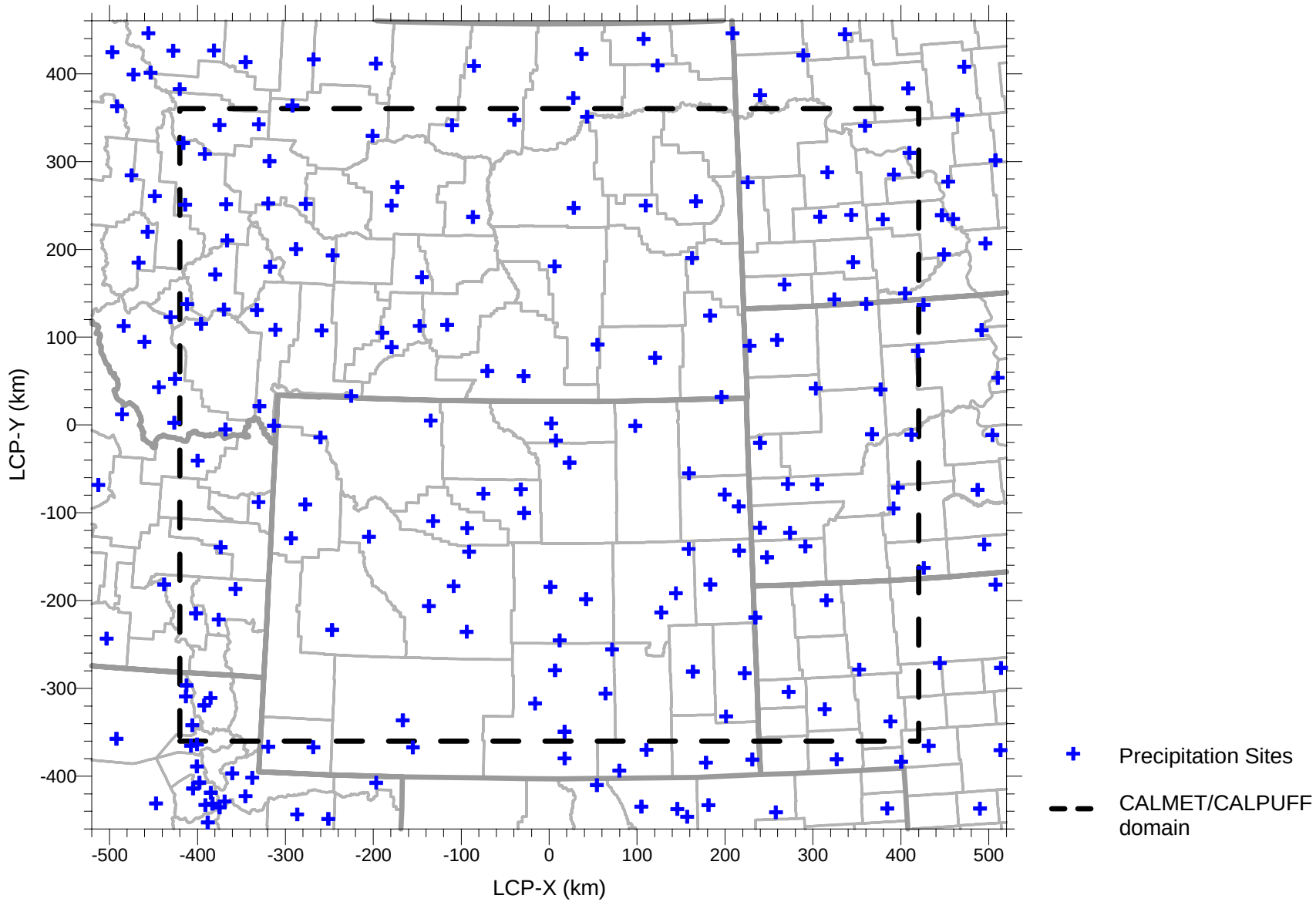

FIGURE 4.2 Weather Stations with Precipitation Data

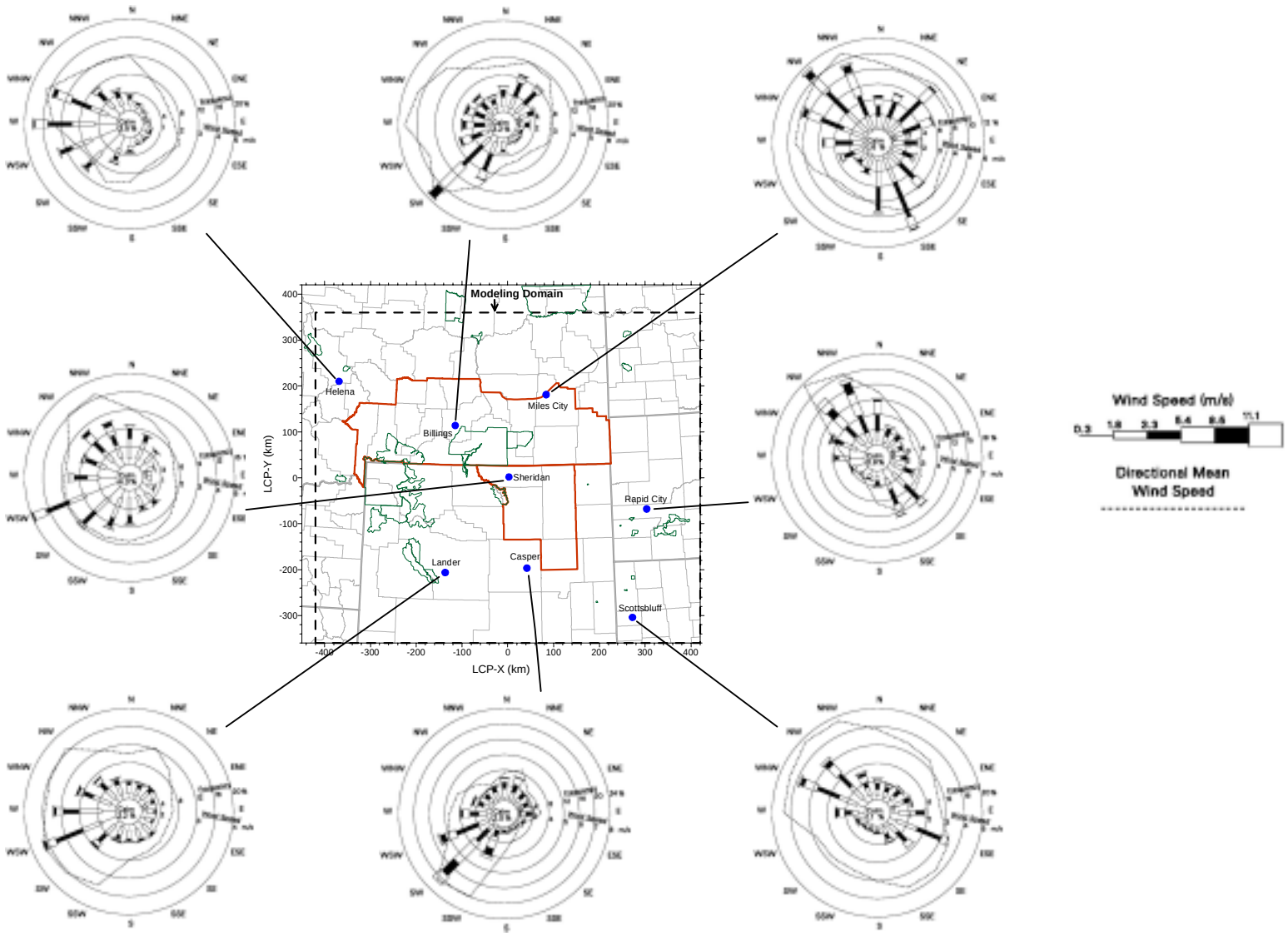

FIGURE 4.3 Annual Wind Roses at the 10-m Level in 1996 at Selected Weather Stations within the Modeling Domain

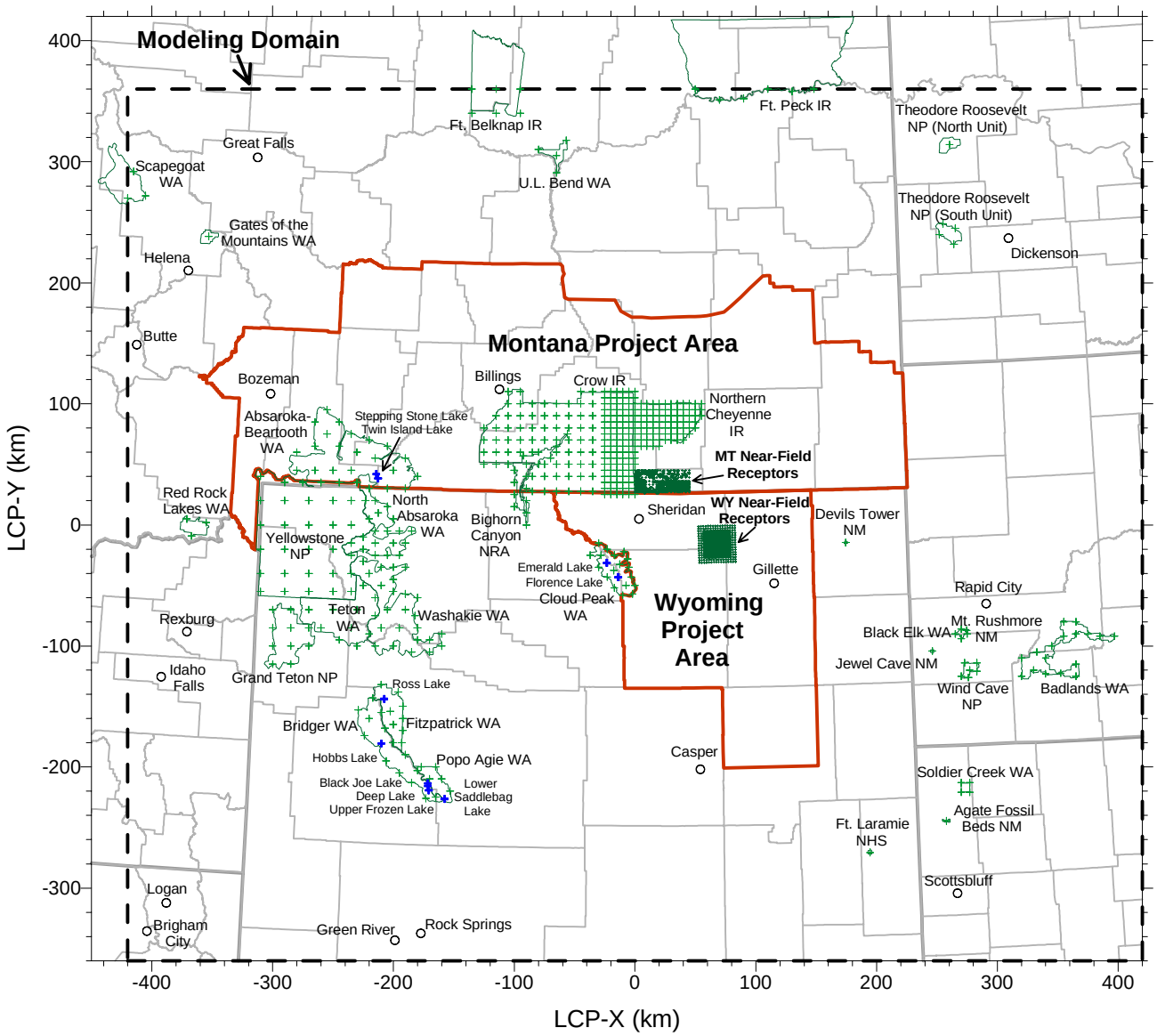

FIGURE 4.4 Near-Field and Far-Field Receptor Locations Selected for CALPUFF Modeling

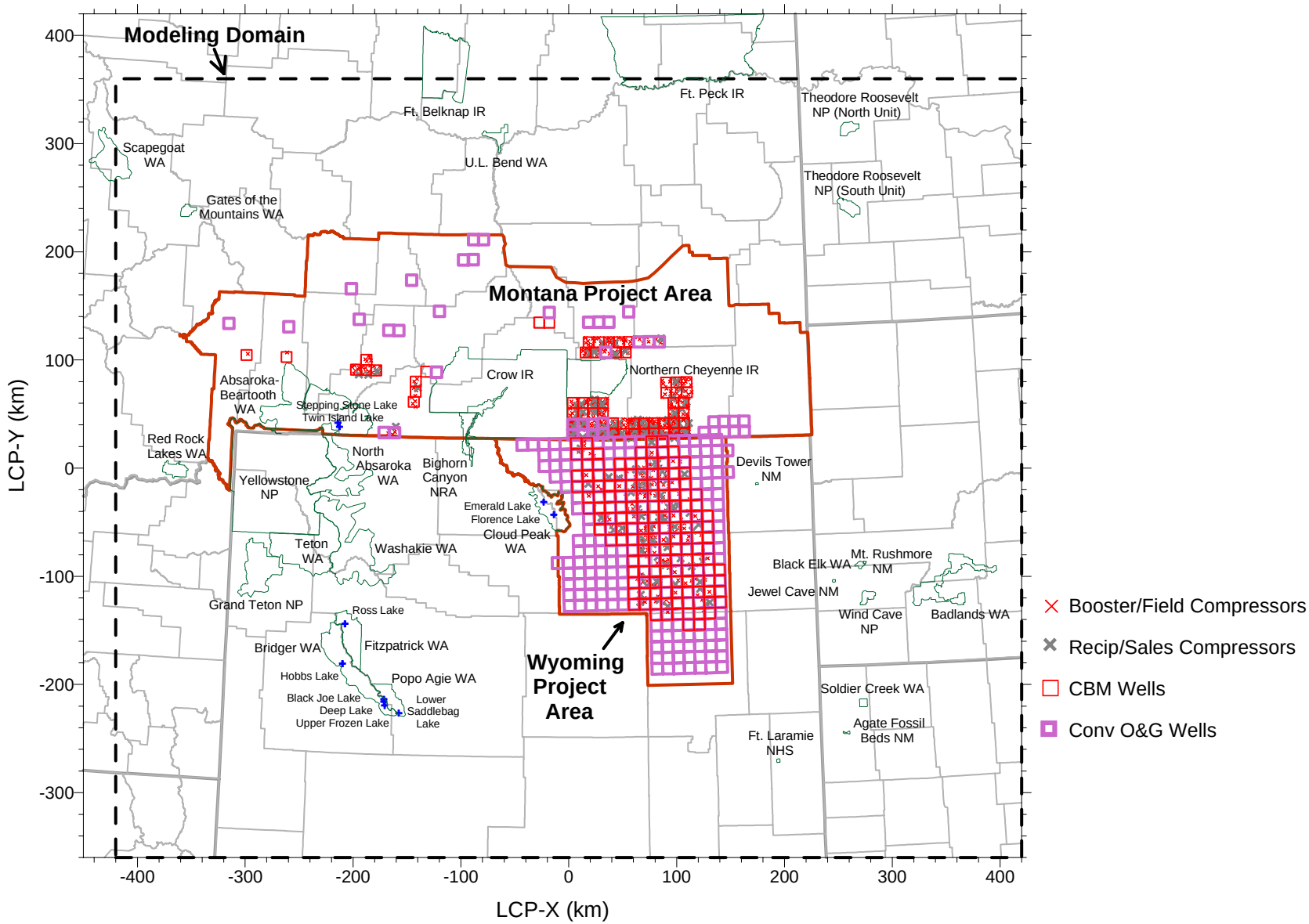

FIGURE 4.5 Montana and Wyoming Project Emission Sources under Proposed Actions

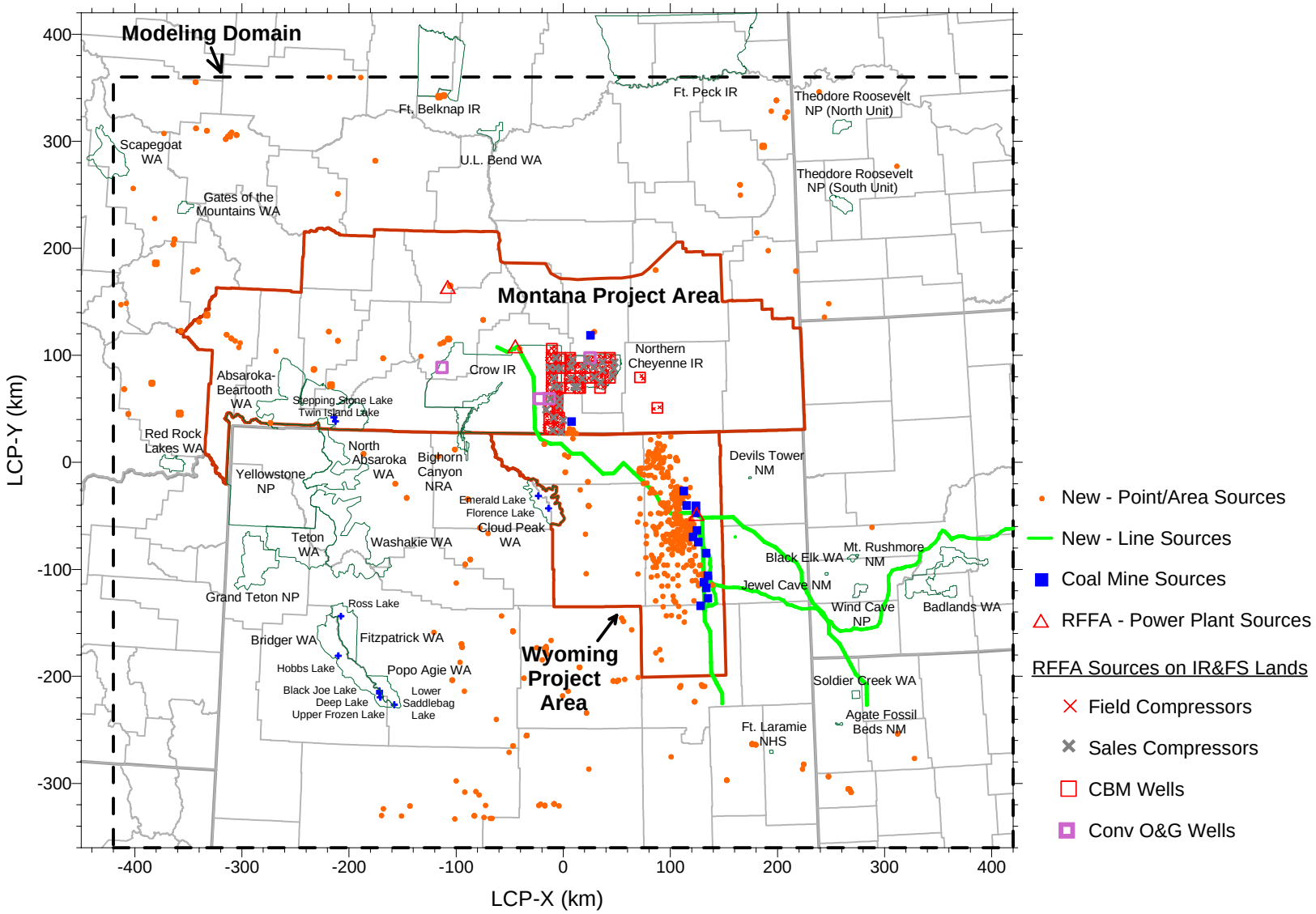

FIGURE 4.6 Nonproject Emission Sources

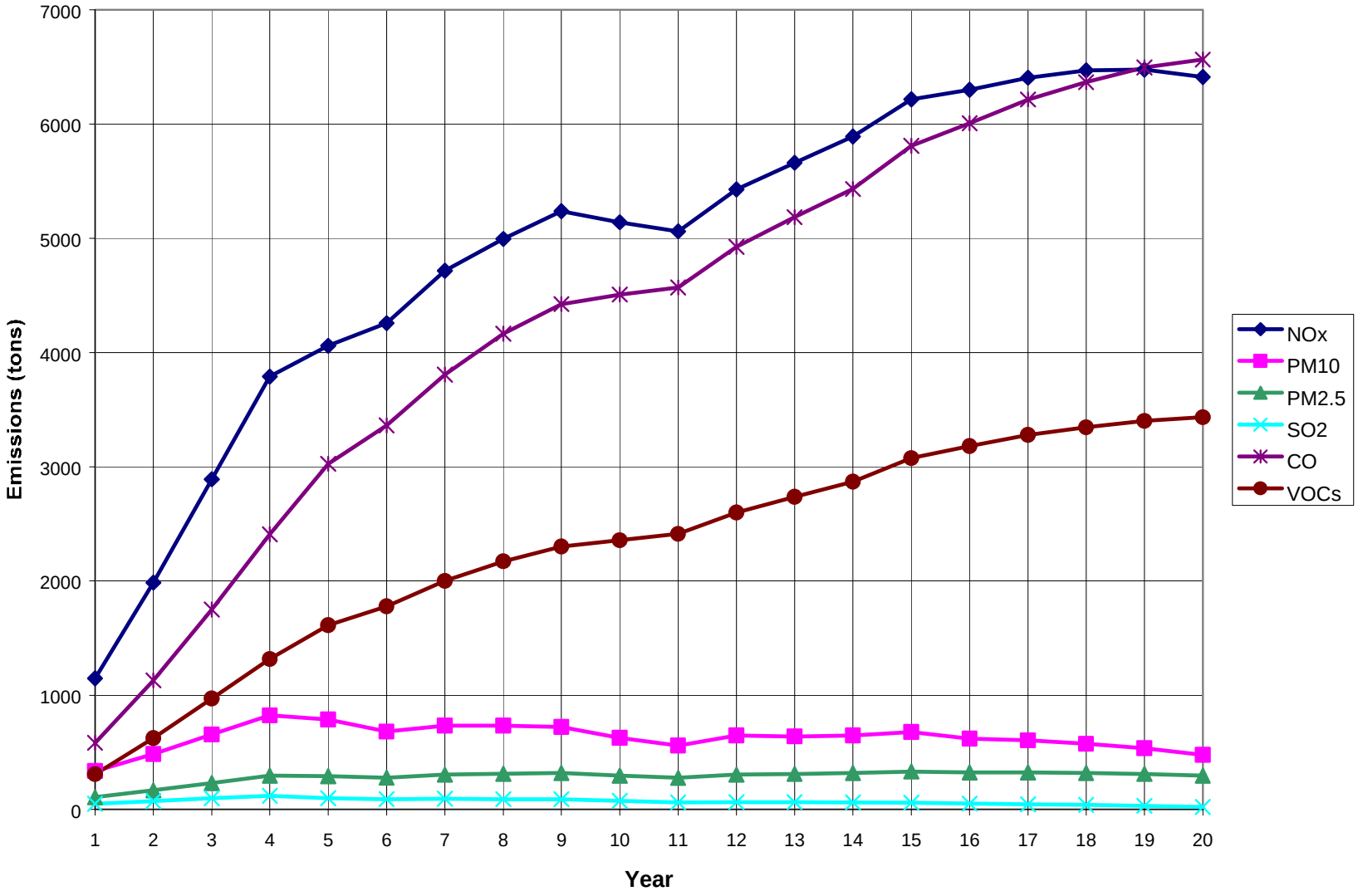

FIGURE 4.7 Estimated Annual Criteria Pollutant and VOC Emissions from Montana CBM-Related Activities under the Preferred Alternative during the 20-Year Project Period

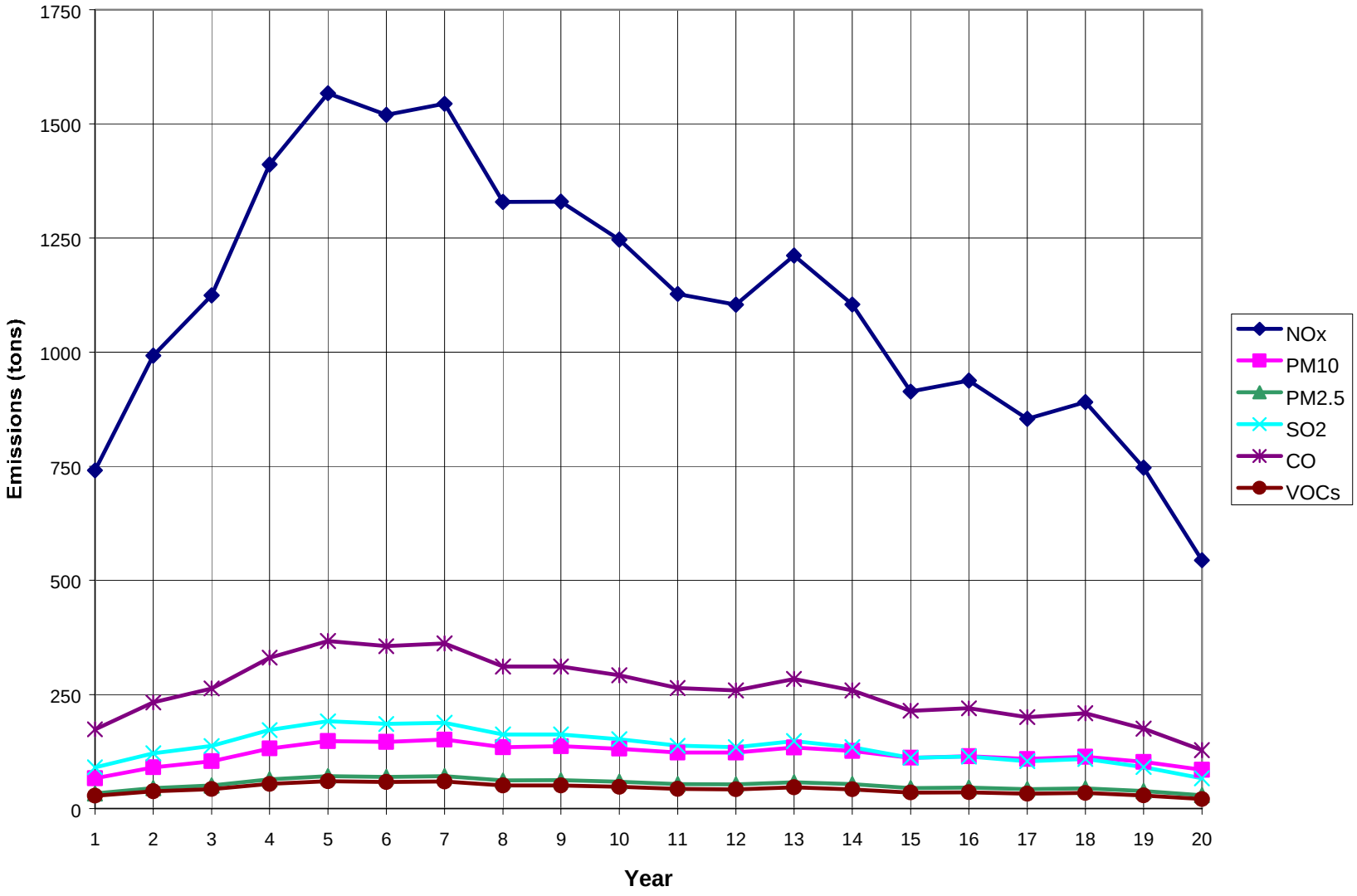

FIGURE 4.8 Estimated Annual Criteria Pollutants and VOCs Emissions from Montana Conventional Oil- and Gas-Related Activities under the Proposed Action during the 20-Year Project Period

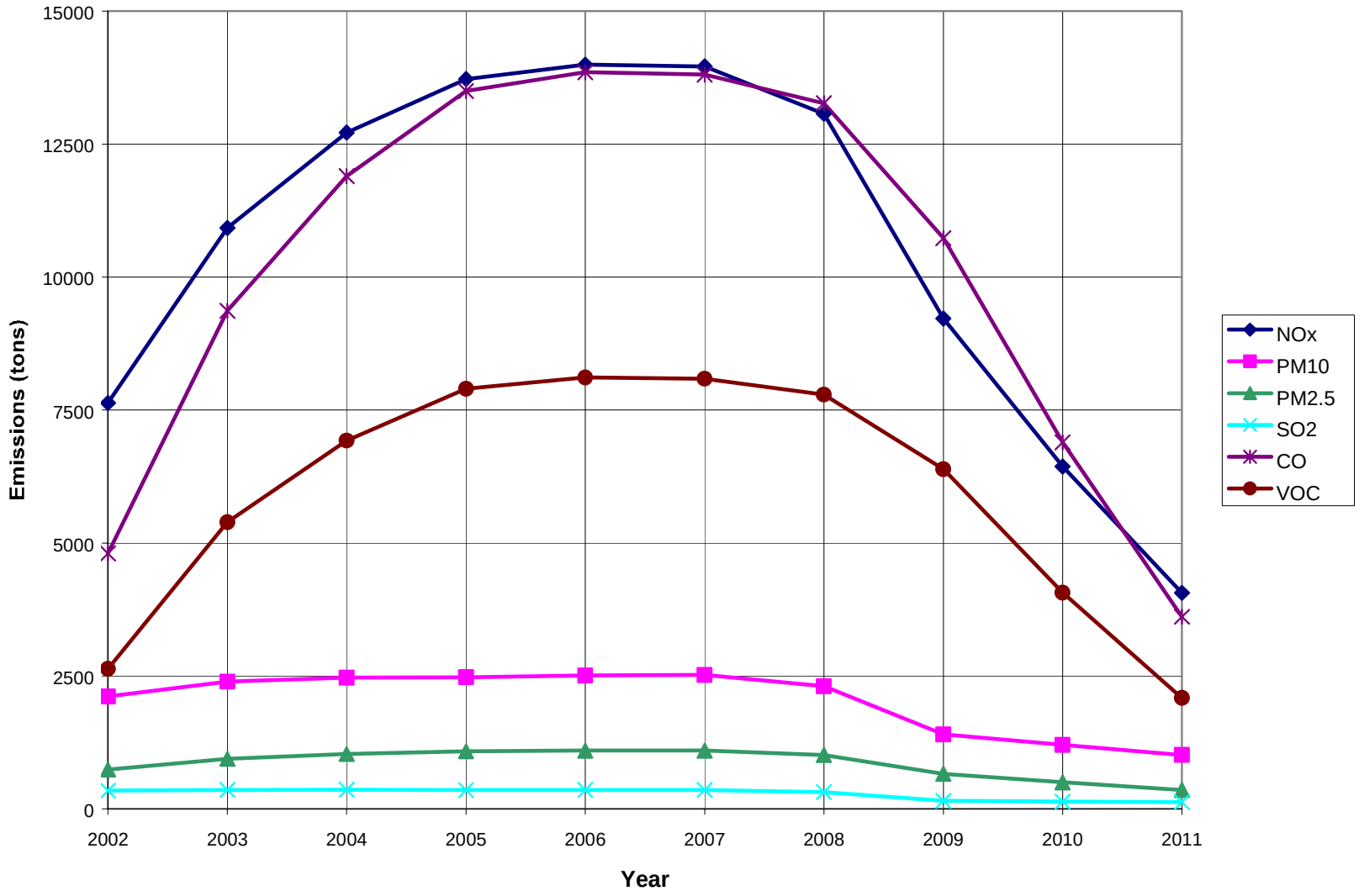

FIGURE 4.9 Estimated Annual Criteria Pollutant and VOC Emissions from Wyoming CBM-Related Activities under the Proposed Action during the 10-Year Project Period

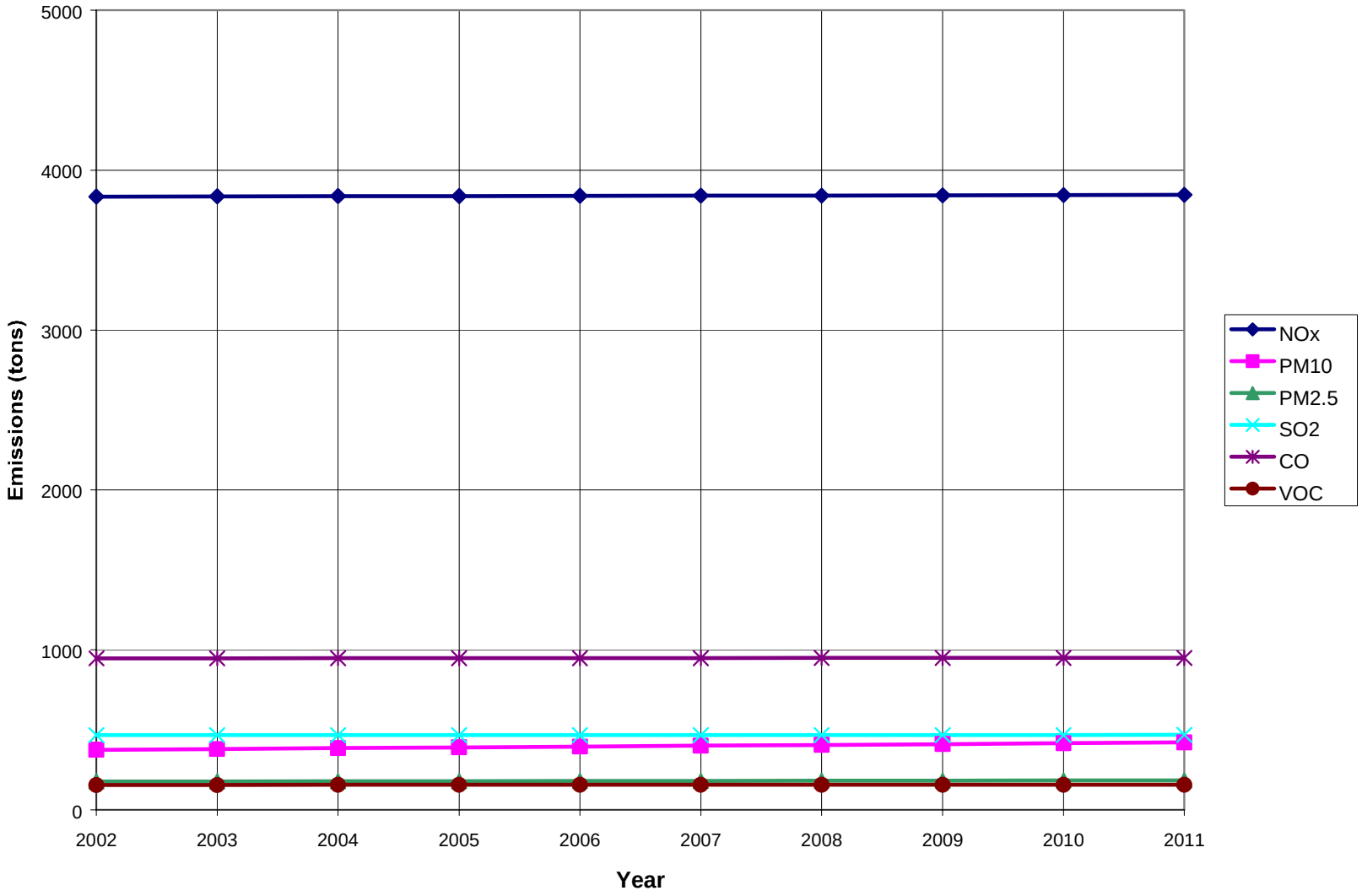

FIGURE 4.10 Estimated Annual Criteria Pollutant and VOC Emissions from Wyoming Conventional Oil- and Gas-Related Activities under the Proposed Action during the 10-Year Project Period